

# Lea Bridge Road - a street for everyone (Sections B - G)

## Summary of the consultation

- Consultation ran from 30 October and 2 December 2015.
- 715 respondents.
- 2,828 individual comments.
- 8,434 visitors viewed the plans on-line with 59,011 page views.
- 13,000 consultation flyers delivered to the local area.
- Information Stand held everyday at locations along the road.
- 5,876 residential properties door knock reminders.
- Six drop-in sessions, four public and two for especially for businesses
- All 452 businesses engaged with along the road.
- Five briefing sessions held with local Councillors.
- Presentations with the Lea Bridge and Forest Community Ward Forums.
- Activity day with St Joesph's Junior School.
- Wider media, social media and on-line promotion including the '[Lea Bridge Road](#)' dash.



**HAVE YOUR SAY ON THE IMPROVEMENTS FOR LEA BRIDGE ROAD**

Lea Bridge Road is transforming and benefiting from road and public space improvements, to make this both a key destination in Waltham Forest.

With Lea Bridge Road Station due to open next year, the area is set to become a key transport hub for thousands of residents. This huge investment, along with Miss Holland funding, will build upon recent regeneration to increase pedestrian footfall, boost opportunities for local businesses and create a place that people want to visit. Following feedback to the perception surveys carried out in March 2015, a proposal has been developed for road and public space improvements and footways, create attractive public spaces with more trees, offer safer routes to school and healthier road options. We want to hear your views on these proposals so that we can develop a scheme that benefits the environment for residents, businesses, visitors, as well as people who use the roads.

**HOW TO HAVE YOUR SAY?**

We've sectioned this scheme into six areas to manage feedback effectively, and to make it easier for you to have your say on the parts of the scheme taking place near you.

Section	Area	Consultation dates
A	Borough Boundary to Lammes Road	Completed in June and July 2015
B	Lammes Road to Madingley Junction	30 October to 25 November 2015
C	Madingley Road/Church Road Junction to Besses Arms	30 October to 25 November 2015
D, E, F	Besses Arms to Leyton Green Road	9 November to 2 December 2015
G	Leyton Green Road to Whipps Cross Roundabout	9 November to 2 December 2015
H	Whipps Cross Roundabout	Completed in June and July 2015

There are lots of ways to get involved!

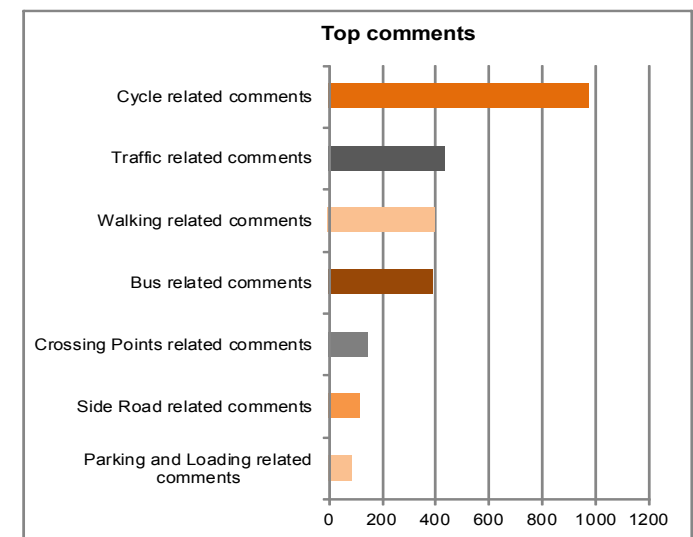
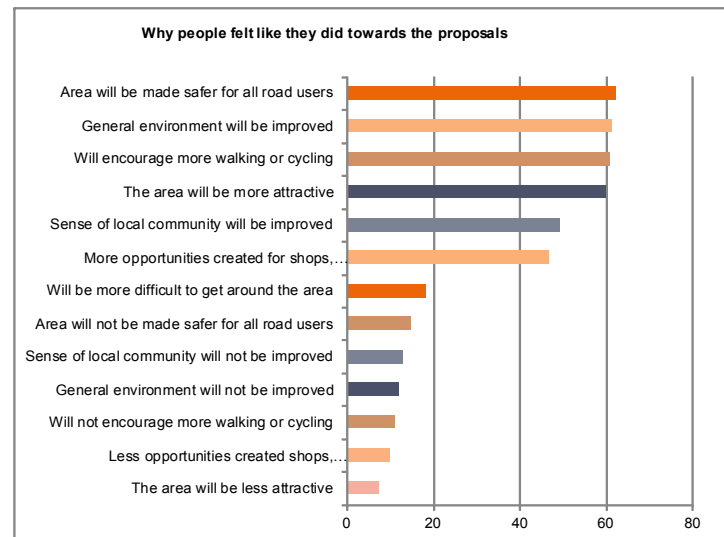
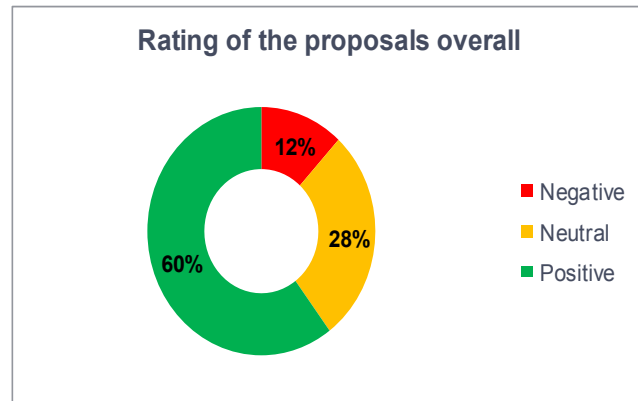
- 1) View the improvements and complete the consultation questionnaire online at <https://transport.london.gov.uk/leabridgeroad>
- 2) Request a hardcopy of the consultation document and questionnaire by emailing [leabridgeroad@transport.london.gov.uk](mailto:leabridgeroad@transport.london.gov.uk) or calling 020 8962 2000
- 3) Come along to a drop-in to view the plans and ask us questions:

Section B and C  
Lea Bridge Road Library, 14 November between 6pm and 9pm  
Lea Bridge Road Library, 15 November between 12pm and 3pm

Section D, E, F and G  
Barnet Park Primary School, 18 November between 6pm and 9pm  
Zehennal Methodist Church Hall, 28 November between 10am and 5pm.

For more information on the Miss Holland Programme and the Lea Bridge Road scheme visit [www.enjoywalthamforest.co.uk](http://www.enjoywalthamforest.co.uk)

## Key results



MAYOR OF LONDON

